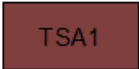
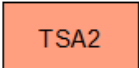

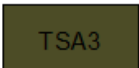
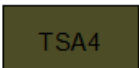
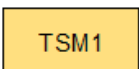
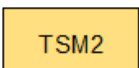
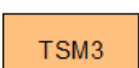
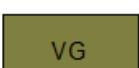




Table t. 2 annex

Local provisions for protecting and preserving the listed buildings in the Nominated Property and Buffer Zone, inferred from the current Land Use Plan

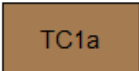
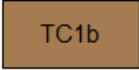
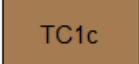
Legend

ANCIENT AND MODERN HISTORIC CITY:

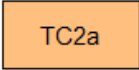

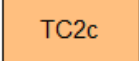
 TSA1	Historical districts on original layouts (TSA1)
 TSA2	Historical districts that have been substituted or expanded (TSA2)
 VCS	Regeneration districts in the historic area (VCS)
 TSA3	Suburban Historic Districts (TSA3)
 TSA4	Suburban Historic Districts (TSA4)
 TSM1	Modern Olivetti historic districts (TSM1)
 TSM2	Modern residential districts (TSM2)
 TSM3	Multifunctional Olivetti districts (TSM3)
 VG	Villas and historical gardens (VG)
	Buildings and isolated built lots of the ancient historic city
	Buildings and isolated built lots of the ancient historic city

CONSOLIDATED CITY

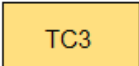
Districts with buildings in open lots and of high density

-  TC1a Multistorey buildings and blocks of buildings in open lots and buildings in isolated without urban design principles (TC1a)
-  TC1b multi-storey building, in blocks or isolated, conceived with and urban plan (TC1b)
-  TC1c urban regeneration districts (TC1c)

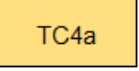
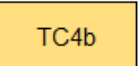
Districts with buildings in open lots and of medium density (TC2)

-  TC2a single unit or limited-unit buildings, urban villas (TC2 a)
-  TC2b terraced homes (TC2b)
-  TC2c urban regeneration districts (TC2c)


Districts with buildings within an urban design plan (TC3)

-  TC3 urban districts within an urban design plan (TC3)



Hilly Districts with isolated residential units (TC4)

-  TC4a districts with single or double dwelling units built in single lots (TC4a)
-  TC4b districts with single or double dwelling units built in vast parks and gardens (TC4b)

Areas of urban and environmental regeneration (TC5)

-  TC5 Areas of urban and environmental regeneration (TC5)

Areas for activities (TC6 and TC7)


-  TC6 areas for multi-functional activities (TC6)
-  TC7 areas for industrial activities (TC7)

-  LC New building Lot

CITY OF TRANSFORMATION

Transformation areas for new urban integrated districts (ATS, AR, AQ, AT1, AT2)

AR	AR urban regeneration districts
ATS	ATS strategic transformation areas
AQ	AQ urban and environmental requalification areas
AT1	AT1 urban and environmental transformation areas
AT2	AT2 suburban and environmental transformation areas



ACE = area di concentrazione edilizia
 VE = private green with ecological value
 VS = green, general purpose and service area

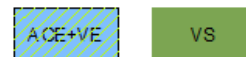
Transformation areas for new activities (API, AIA)

API	API integrated multifunctional districts
AIA	AIA districts for new industrial activities



Districts for new general purpose and service areas (AS)

AS	districts for new general purpose and service areas
----	---



Areas with already defined urban plans

APed	areas with already defined urban plans
-------------	--

GREEN AREAS, SERVICES, FACILITIES AND INFRASTRUCTURES

Local level (art. 21 Lur 56/77)

AC local facilities

VA green public spaces

PP public parking

General level (art. 22 Lur 56/77)

AIG facilities of interest to the general public

VPU urban public parks

AG Facilities of interest to the general public (c=cemetery)


PPi PPa public parking

Private facilities of public interest

APS servizi e attrezzature private

ASP impianti e attrezzature sportive private

AREAS FOR TECHNOLOGICAL INFRASTRUCTURES AND FACILITIES



utility lines



water sewage facilities

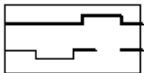


water wells

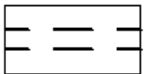
MOBILITY



railway lines



existing and planned roads



protection strips for existing and planned roads



environmental protection strips from existing and planned roads



mobility facilities



sites of new mobility regeneration plans



pedestrian and cycling paths

AGRICULTURAL SYSTEM

Territori agricoli di pianura

TAA	farmland
TAS	farmlands in protection of residential areas
TPFa	river park areas – outdoor facilities
TPFb	river park areas – agricultural park
TPFc	river park areas – areas for environmental rehabilitation

Hilly areas

TAC	hilly areas with landscape and environmental values
IVS	hilly areas where nurseries are allowed

	lakes and rivers, canals, torrents of ecological interest
--	---